

The background of the slide is a light cream color, overlaid with a dense, repeating pattern of stylized nature icons. These icons include various types of leaves, flowers, birds, fish, and abstract organic shapes in a muted color palette of greens, blues, yellows, and purples. The icons are scattered across the entire slide, creating a textured, eco-friendly aesthetic.

# **MEETING OF THE IUCN COMMUNITY FOR EUROPE, NORTH AND CENTRAL ASIA**

**Presentation on the Contributions for Nature Platform  
17 October 2023**

**Sarah Over  
Head of Member engagement**



Documents

Add Contributions

View Contributions

EN FR ES

Welcome to the IUCN


# Contributions for Nature Platform



<https://www.iucncontributionsfornature.org>

## Mandate

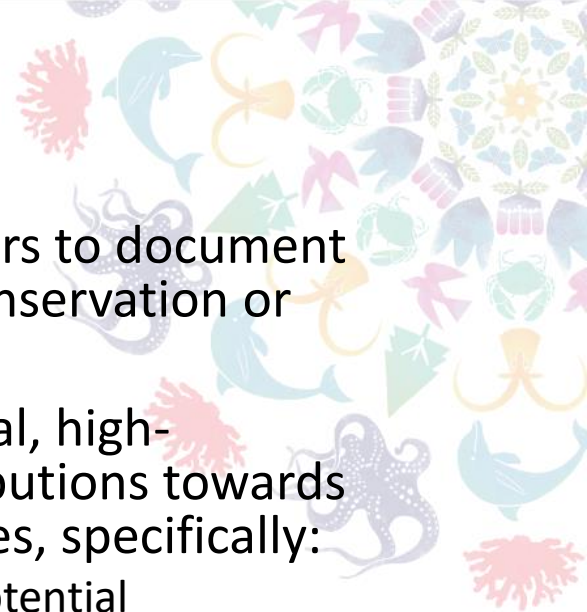
“We will create a digital **platform** where all parts of the Union can voluntarily share their planned and realised contributions to meeting the Impact Targets as well as towards global policy targets such as the post-2020 global biodiversity framework and the Paris Agreement on Climate Change. This mechanism to document, and ultimately report on, contributions from the IUCN membership, National and Regional Committees, Commissions and Secretariat must be as light as possible (otherwise it will not be used), build on available information, be spatially explicit, be considerate of restrictions and reservations to share such information, provide maximal benefits to all users, and yield the most informative documentation possible. By doing this we can truly show the strength of the Union.” (Section 8, page 21).



**A Programme  
for the Union  
2021-2024 DRAFT**

## Objectives

- Allow IUCN constituents and other non-state actors to document polygons showing where they are undertaking conservation or restoration over 2021–2030
- Overlay these polygons with existing global, spatial, high-resolution metrics of potential percentage contributions towards global goals for nature represented by these places, specifically:
  - Species Threat Abatement & Restoration metric for potential contributions from specific places towards global biodiversity goals (species extinction risk reduction) – interact with Integrated Biodiversity Assessment Tool
  - Carbon storage and sequestration for potential contributions towards global climate goals (climate change mitigation) – interact with Bonn Challenge Barometer





## Benefits of the Platform

- IUCN Members and other institutions can document their potential contributions towards global targets for nature in a given place.
- Networking and establishment of partnerships.
- Results can support planning, reporting, communications, and resource mobilisation within organisations and further afield.
- Action planning to fill gaps at national or regional level.
- Establishment of a basis for monitoring of delivery of actual contributions by 2030 and beyond
- Implementation of the IUCN “One Programme” to document overall potential contributions towards global targets.



Home page




[Documents](#)

[Add Contributions](#)

[View Contributions](#)

[EN](#) [FR](#) [ES](#)

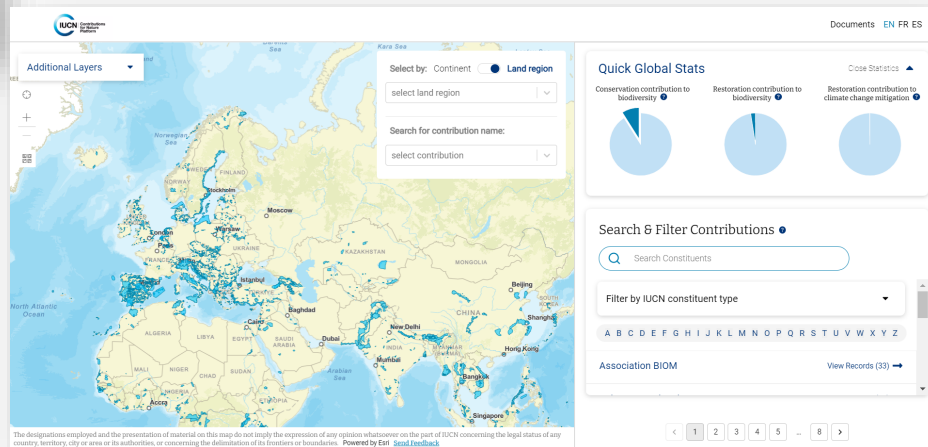
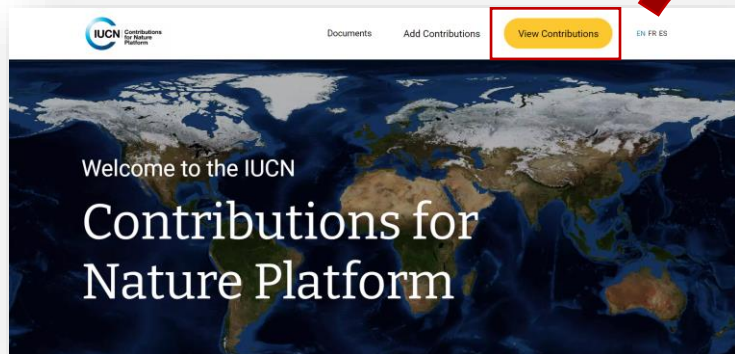


Welcome to the IUCN

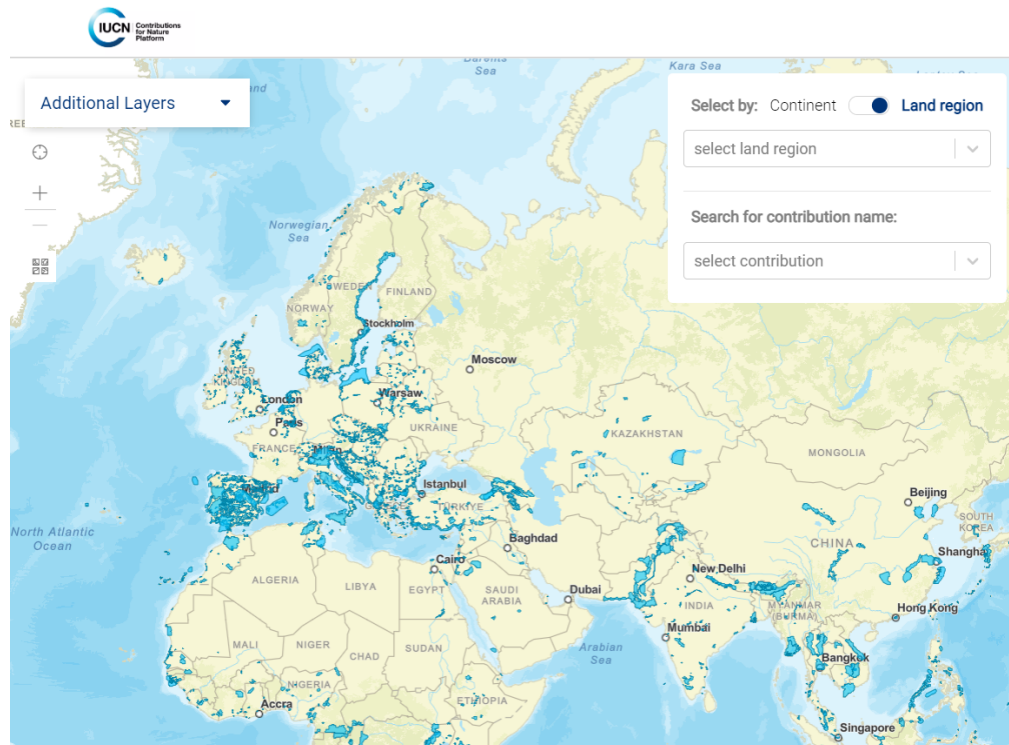
# Contributions for Nature Platform



# Visualisation



# Dashboard



The designations employed and the presentation of material on this map do not imply the expression of any opinion whatsoever on the part of IUCN concerning the legal status of any country, territory, city or area or its authorities, or concerning the delimitation of its frontiers or boundaries. Powered by Esri [Send Feedback](#)

Documents EN FR ES

## Quick Global Stats

Close Statistics ▴

Conservation contribution to biodiversity ⑦



Restoration contribution to biodiversity ⑦



Restoration contribution to climate change mitigation ⑦



## Search & Filter Contributions ⑦

Search Constituents

Filter by IUCN constituent type ▾

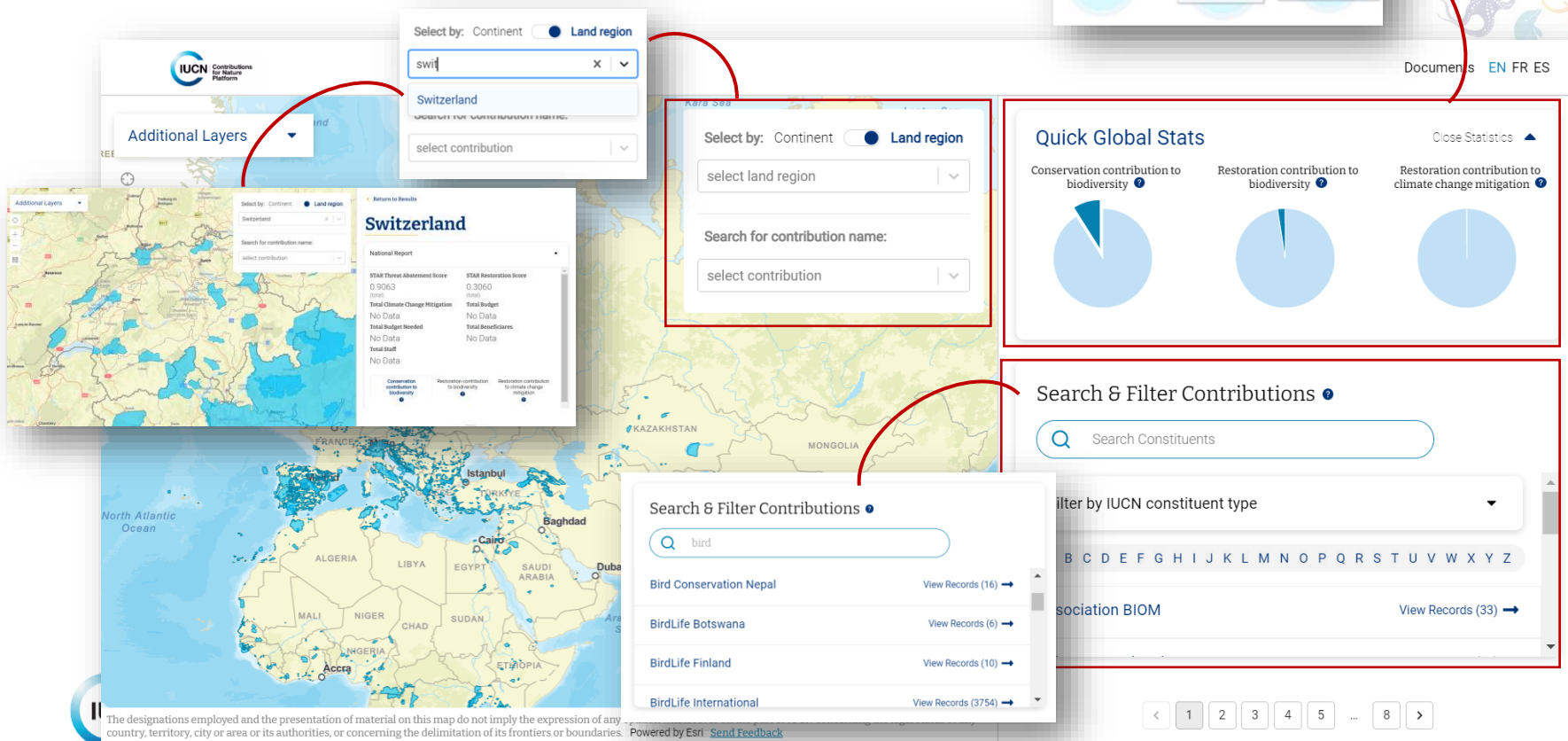
A B C D E F G H I J K L M N O P Q R S T U V W X Y Z

Association BIOM

View Records (33) ➔



# Dashboard



The designations employed and the presentation of material on this map do not imply the expression of any country, territory, city or area or its authorities, or concerning the delimitation of its frontiers or boundaries.

Powered by Esri [Send Feedback](#)

# Data entry module: login with IUCN credentials

EN FR ES



International Union for  
Conservation of Nature

## Data Entry Tool

Use your IUCN credentials to login and begin adding your Contributions For Nature.

User Name


overs

Password

.....



Login



# Information to provide



1. To document the site:
  - a. Information on the geographical area of work. You can select a site from Protected Areas or KBA layers, draw a site or upload from a file.
2. Information about the contribution including (if possible):
  - a. Actions: Threats to be abated, Conservation actions to be implemented, FLR actions to be undertaken
  - b. Partners;
  - c. Name of contribution (required);**
  - d. Start and completion dates (required – but default can be used. At least one of the dates must fall in the 2020-2030 decade);**
  - e. Approx. annual budget secured;
  - f. Approx. annual budget required;
  - g. Staff (male/female splits if possible)
  - h. Beneficiaries (male/female splits if possible)
  - i. Any other information:
    - i. Images/photos
    - ii. Attachments/documents
    - iii. Description
3. Consider giving permission to IUCN to allow reposting to or redistribution by third party platforms.
4. Once you have the above information, you will be able to submit the contribution for validation (this will be done by the relevant regional office). Validation will usually take a maximum of 2 weeks.

# Data entry



Search for a contribution by name, creator or organization



+ Add Contribution

Tagged Contributions



Submitted Contributions



Needs Validation



Validated Contributions



OverS

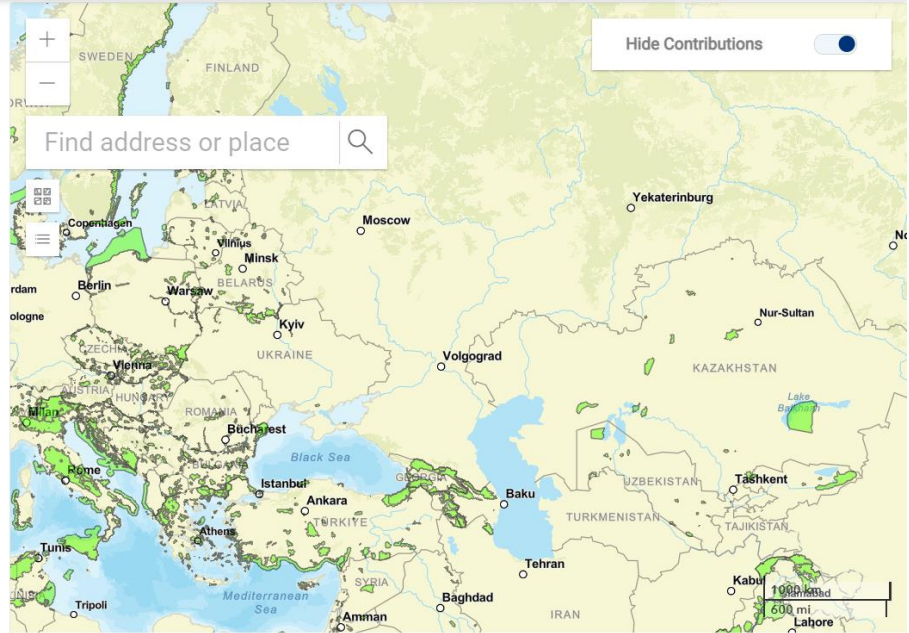
International Union for Conservation of ...

EN FR ES

Hide Contributions



Find address or place



Esi, Garmin, FAO, NOAA, USGS

The designations employed and the presentation of material on this map do not imply the expression of any opinion whatsoever on the part of IUCN concerning the legal status of any country, territory, city or area or its authorities, or concerning the delimitation of its frontiers or boundaries. [Send Feedback](#)

Powered by Esri



# Data entry module: spatial data entry

## Select a sites layer



OverS  
International Union for Conservation of ...

EN FR ES

← Back to Home

1

Document site(s)

2

Enter info

3

Review

Use the tools below to add your contribution to the map. Choose from pre-existing sites, draw a new area on the map or upload a GIS file.

Select a sites layer

Draw a Site

Upload From File

### Select a sites layer ⓘ

Choose a layer to load on the map, then click on the map or use the next dropdown to filter to a country.

Select

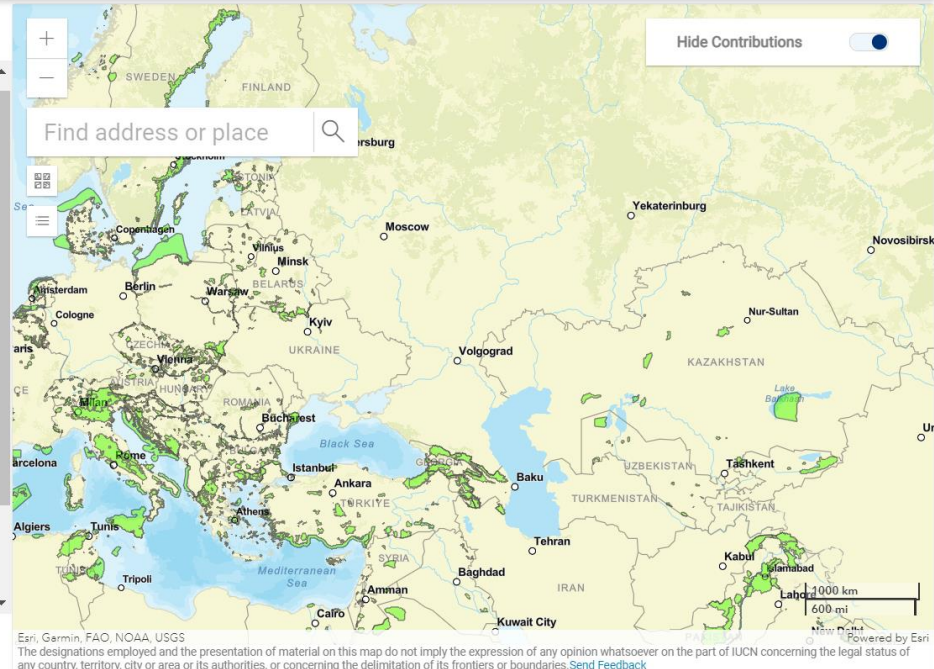
### Select land region

Choose a land region name or ISO code, or use the next dropdown to select sites within.

Select

Select site(s)

Next



Esri, Germany, FAO, NOAA, USGS

The designations employed and the presentation of material on this map do not imply the expression of any opinion whatsoever on the part of IUCN concerning the legal status of any country, territory, city or area or its authorities, or concerning the delimitation of its frontiers or boundaries. [Send Feedback](#)



# Information about your contribution

← Back to Home



Document site(s)

2

Enter info

3

Review

Use this form to add information about this contribution. Name, Start Date and End Date are the only required fields.

## Threat Abatement Actions <sup>?</sup>

Which threats (one or more) do you intend to abate in this contribution?

Select Your Actions



## Forest Landscape Restoration Actions <sup>?</sup>

Which restoration actions (one or more) do you intend to undertake in this contribution?

Select Your Actions



## Partners <sup>?</sup>

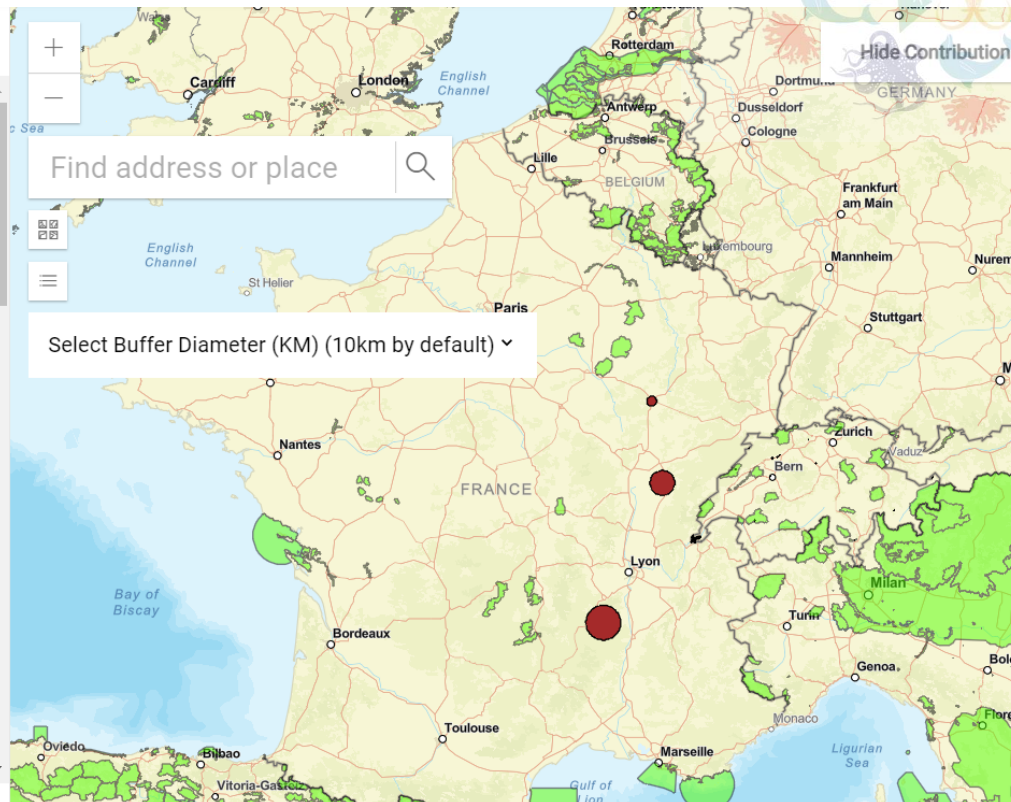
Back

Next

## Conservation Actions <sup>?</sup>

Which conservation actions (one or more) do you intend to undertake in this contribution?

Select Your Actions



# Insert Action: Threat Abatement, Conservation or FLR

Document site(s) Enter info

Use this and End

Use the dropdown to select one or more threats to be abated by your contribution, based on <https://www.iucnredlist.org/resources/threat-classification-scheme>

Threat Abatement Actions

Which threats (one or more) do you intend to abate in this contribution?

Select Your Actions

1 RESIDENTIAL & COMMERCIAL DEVELOPMENT

1.1 Housing & urban areas

Conservation Actions

Which conservation actions (one or more) do you intend to undertake in this contribution?

Select Your Actions

1. LAND/WATER PROTECTION

Forest Landscape Restoration Actions

Which restoration actions (one or more) do you intend to undertake in this contribution?

Select Your Actions

Agroforestry



# Data entry module: tag partners

← Back to Home

Select Your Actions

## Partners ?

Select one or more IUCN constituent institutions or individuals to tag as your partners in this contribution.

Select

Name of Contribution: \* ?

Start date: \* ?

01/01/2020

Completion date: \* ?

31/12/2029

Approximate annual budget: secured (USD \$) ?

Approximate annual budget: total required (USD \$) ?

Total female staff: ?

Total male staff: ?

Total staff: ?



Back

Next

## Partners ?

Select one or more IUCN constituent institutions or individuals to tag as your partners in this contribution.

Bird

Friends of the Birds Association

Birds and Conservation

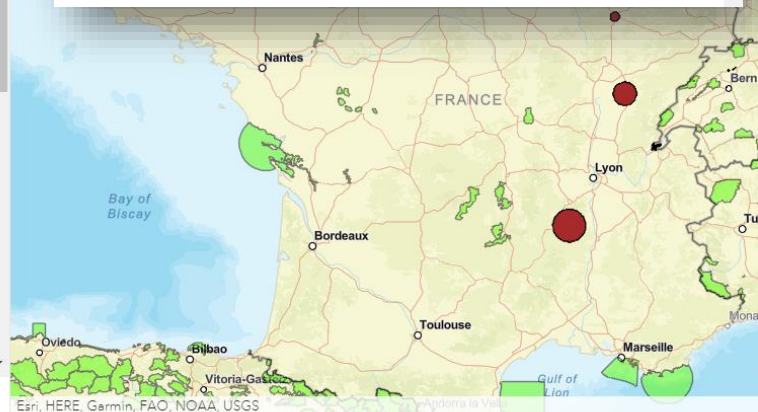
Bird Conservation Nepal

BirdLife Botswana

BirdLife International

BirdLife South Africa

BirdLife Finland



Esri, HERE, Garmin, FAO, NOAA, USGS

The designations employed and the presentation of material on this map do not imply the expression of any opinion whatsoever by the IUCN concerning the legal status of any country, territory, city or area or its authorities, or concerning the delimitation of its frontiers or boundaries. [Send Feedback](#)



# Additional information



Liberté  
Égalité  
Fraternité

Back

Next



← Back to Home

Add images/photos: ?

Drag or Drop Images Here

Upload Image(s)

Add attachment(s): ?

Drag or Drop Files Here

Upload file(s)

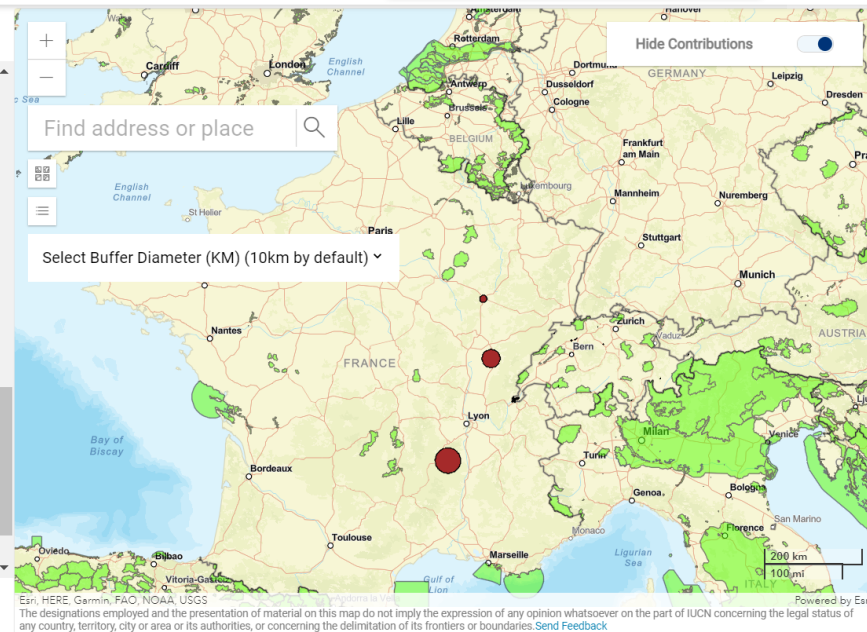
Short description: ?



OverS

International Union of Conservation of ...

EN FR ES



# Summary pages



OverS

International Union for Conservation of ...

EN FR ES

← Back to Home

Review your contribution and submit for validation.

Name of Contribution

Test forestry project

Start Date

01/01/2025

Completion Date

31/12/2029

Budget Needed

N/A

Total Budget

N/A

Total Staff

N/A

Female/Male Staff

N/A

Total of Direct Beneficiaries

Female/Male Beneficiaries

By submitting these data, I confirm that the data provided are accurate and valid to the best of my knowledge, and I grant permission to IUCN to store, aggregate, search, query and display them.



← Back to Home

N/A

Organization Tags

N/A

Photograph:

Attachment

Description

N/A

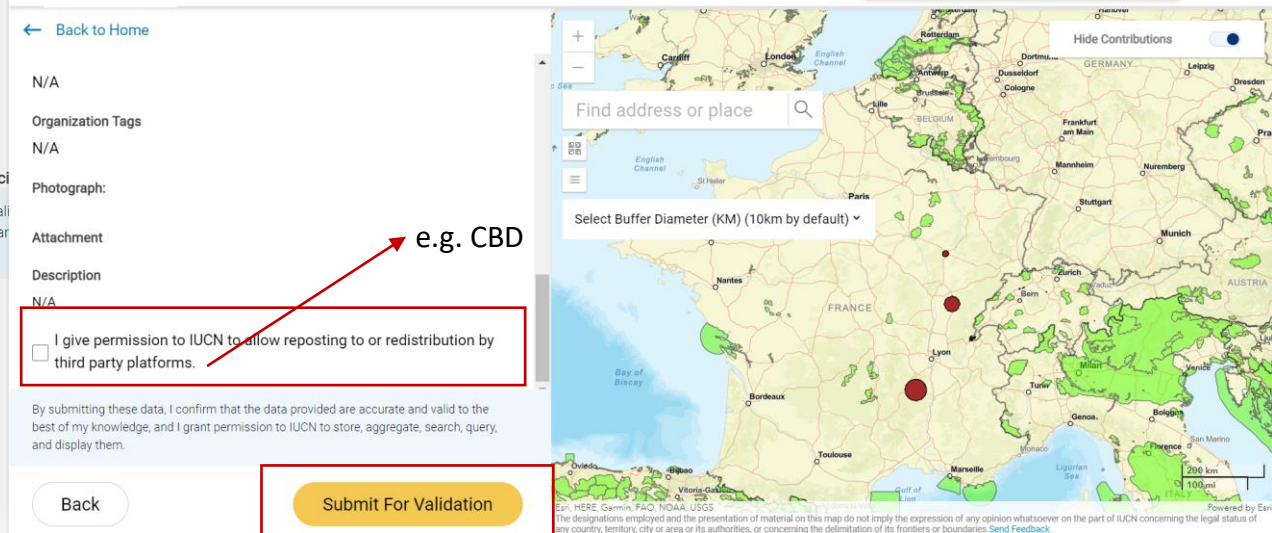
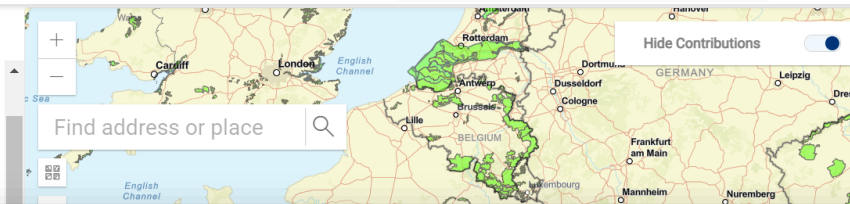
☐ I give permission to IUCN to allow reposting to or redistribution by third party platforms.

e.g. CBD

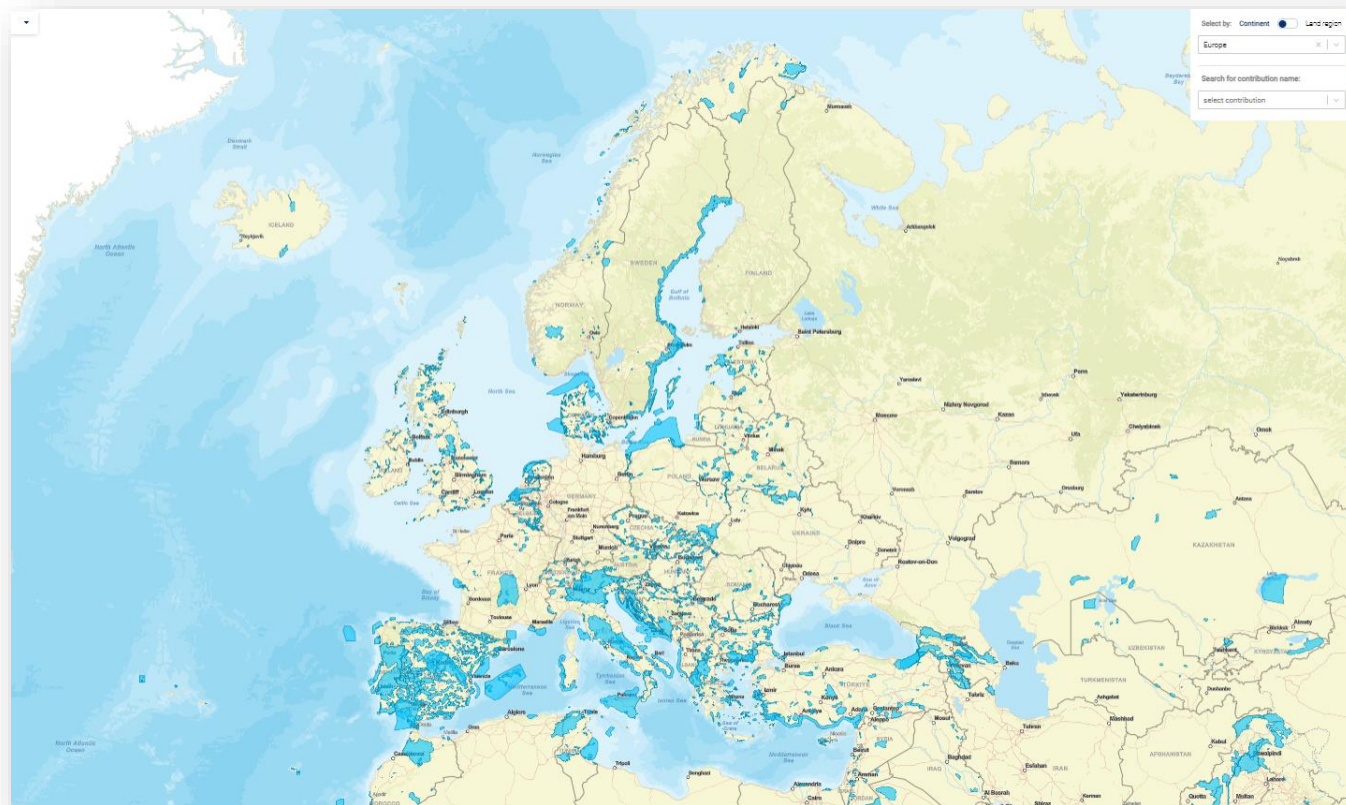
By submitting these data, I confirm that the data provided are accurate and valid to the best of my knowledge, and I grant permission to IUCN to store, aggregate, search, query and display them.

Back

Submit For Validation



# Europe, North and Central Asia

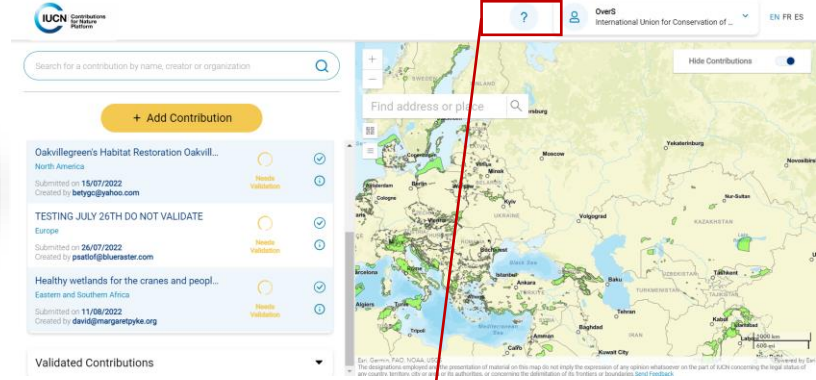


Total Contributions:  
2022

Total Contributors: 5



# Guidance notes



[Data Entry Module - Guidance](#)  
[Validation Module - Guidance](#)  
[Frequently Asked Questions \(FAQs\)](#)  
[Terms and Conditions](#)



A decorative circular pattern in the top-left corner featuring various marine life icons such as dolphins, octopuses, crabs, and coral in colors like blue, green, yellow, and red.

## Contact

[contributionsplatform@iucn.org](mailto:contributionsplatform@iucn.org)

[constantine.makris@iucn.org](mailto:constantine.makris@iucn.org)

[sarah.over@iucn.org](mailto:sarah.over@iucn.org)